

Government of India

Ministry of Road Transport & Highways

Regional Office, Vijayawada

Door no. 38-2-3/2, Gorle dalapanna Veedhi, Near American Hospital, Punnammithota  
Vijayawada-520010. Tele: 0866-2970220; Fax: 0866-2571985

Dated: 01.10.2019

Invitation of Public Comments

**Sub: Proposal for Permission for laying optical fibre cable along the Nation Highway from Km 94/950 to 102/500 & Km 128/0 to 129/0 on LHS on NH-42 (Old NH-219) by M/s Reliance Jio Infocomm Limited, Vijayawada on Venkatagiri Kota - Kuppam road for total route length of 8,550 mts in Venkatagiri Mandal and Kuppam, Chittoor District in the state of Andhra Pradesh- reg.**

Please find enclosed herewith the proposal in accordance with Ministry's latest guidelines dated 22.11.2016 forwarded by Engineer-in-Chief (R&B), NH & CRF, A.P vide letter dated 16.09.2019 for laying optical fiber cable along the Nation Highway by M/s Reliance Jio Infocomm Limited, Vijayawada in the stretch from Km 94/950 to 102/500 & Km 128/0 to 129/0 on LHS on NH-42 (Old NH-219) on Venkatagiri Kota - Kuppam road in the state of Andhra Pradesh.

2. As per the guidelines, issued by the Ministry vide Circular No.RW/NH-33044/29/2015/S&R(R) dated 22.11.16, the proposal for Highway crossing permission along & across National Highways shall be put out in the public domain for 30 days for seeking claims and objections on grounds of public inconvenience, safety and general public interest.

3. In view of the above, comments of the public on the above mentioned proposal is invited on the address mentioned below:

The Regional Officer,  
Ministry of Road Transport and Highways,  
Gorle Dalapanna Veedhi,  
Near American Hospital, Punnami Thota,  
Vijayawada - 520010  
Email id: romorthvijayawada@gmail.com

Encl:As above

Yours faithfully,

(Nakul Prakash Verma)  
Executive Engineer  
For Regional Officer

Copy to:

- 1) Senior Technical Director, NIC for uploading on the Ministry's website.
- 2) The Engineer-in-chief (R&B), NH & CRF, AP for information.
- 3) The Superintending Engineer(R&B), NH Circle, Anantapur
- 4) The Executive Engineer(R&B), NH Division, Chittoor.
- 5) M/s. Reliance Jio Infocomm Limited, Vijayawada.

**Government of Andhra Pradesh  
Roads & Buildings Department**

From  
Y.Rajeev Reddy, M.E.,  
Engineer-in-Chief (R&B),  
National Highways & CRF,  
Room No.501, 5<sup>th</sup> Floor,  
State HOD Offices Building Complex,  
Vijayawada – 520010.

To  
The Regional Officer,  
Ministry of Road Transport and Highways,  
Door No.38-2-3/2  
Gorle Dalapanna Veedhi,  
Near American Hospital,  
Punnam Thota  
Vijayawada-520010



**Letter No.42/OFC/EE(NH&CRF)/DEE4/AEE1/2019-20 dt.16.09.2019**

**Sir,**

**Sub:** NH Division-Chittoor-Permission for laying Optical Fibre Cable (OFC) along NH-42 from Km 94/950 to 102/500 and from Km 128/00 to Km 129/00 on LHS for a length of 8550 mts on Madanapalli-Krishnagiri Road, NH-219 (New NH-42) in Chittoor District of AP-Proposal Submitted-Reg.

- Ref:** 1. MoRTH S&R(R) Zone Lr. No. RW/ NH-33044/29/2015/ S&R(R), dt: 22.11.2016  
2. SE/NH/Anantapur Lr No. NH-42/OFC/SE NH ATP/JTO/2019-20 dt.29.07.2019  
3. T/o vide memo dt.02.08.2019  
4. SE/NH/Anantapur Lr No. NH-42/SE NH ATP OFC /ATO/2019-20 dt.03.09.2019

\*\*\*

The SE(R&B), NH, Anantapur in the reference 2<sup>nd</sup> and 4<sup>th</sup> cited has submitted the proposal of M/s Reliance Jio Infocomm Limited, Vijayawada for laying Optical Fibre Cable (OFC) along NH-42 from Km 94/950 to 102/500 and from Km 128/00 to Km 129/00 on LHS for a length of 8550 mts on Madanapalli-Krishnagiri Road, NH-219 (New NH-42). The proposal is scrutinized in this office as per Ministry guidelines dt.22.11.2016 and is in order. The following are the details.


1. The total length of laying of Optical Fibre Cable (OFC) proposed to be laid is 8550 meters along the road from Km 94/950 to 102/500 and from Km 128/00 to Km 129/00 on LHS in Chittoor District.
2. The Licensee has proposed the OFC to be laid through 40 mm HDPE ducts (2 Nos) placed at a depth of 1.65 m below the ground level at a minimum distance of 8 m from centre line of the road and edge of ROW.
3. The ROW of the road varies from 16 m to 20 m for this stretch
4. The SE has submitted Certificate Check List, Methodology of OFC Laying and undertaking as furnished by the licensee as per latest Ministry's guidelines dt:22.11.2016


The amount of performance Bank Guarantee and licence fee to be paid by M/s Reliance Jio Infocomm Limited, Vijayawada are calculated and shown below.

S.No	Item	Amount proposed by SE/NH/Anantapur (Amount in Rs.)
1	Licence Fee	Rs.35,047/-
2	Performance BG	Rs.8,55,000/-

Hence, the above proposal for "Laying Optical Fibre Cable (OFC) along NH-42 from Km 94/950 to 102/500 and from Km 128/00 to Km 129/00 on LHS for a length of 8550 mts on Madanapalli-Krishnagiri Road, NH-219 (New NH-42) in AP by M/s Reliance Jio Infocomm Limited, Vijayawada as per the conditions laid down in Ministry's guide lines dt:22.11.2016 is forwarded for according permission.  
**Encl:** Book let-1 No

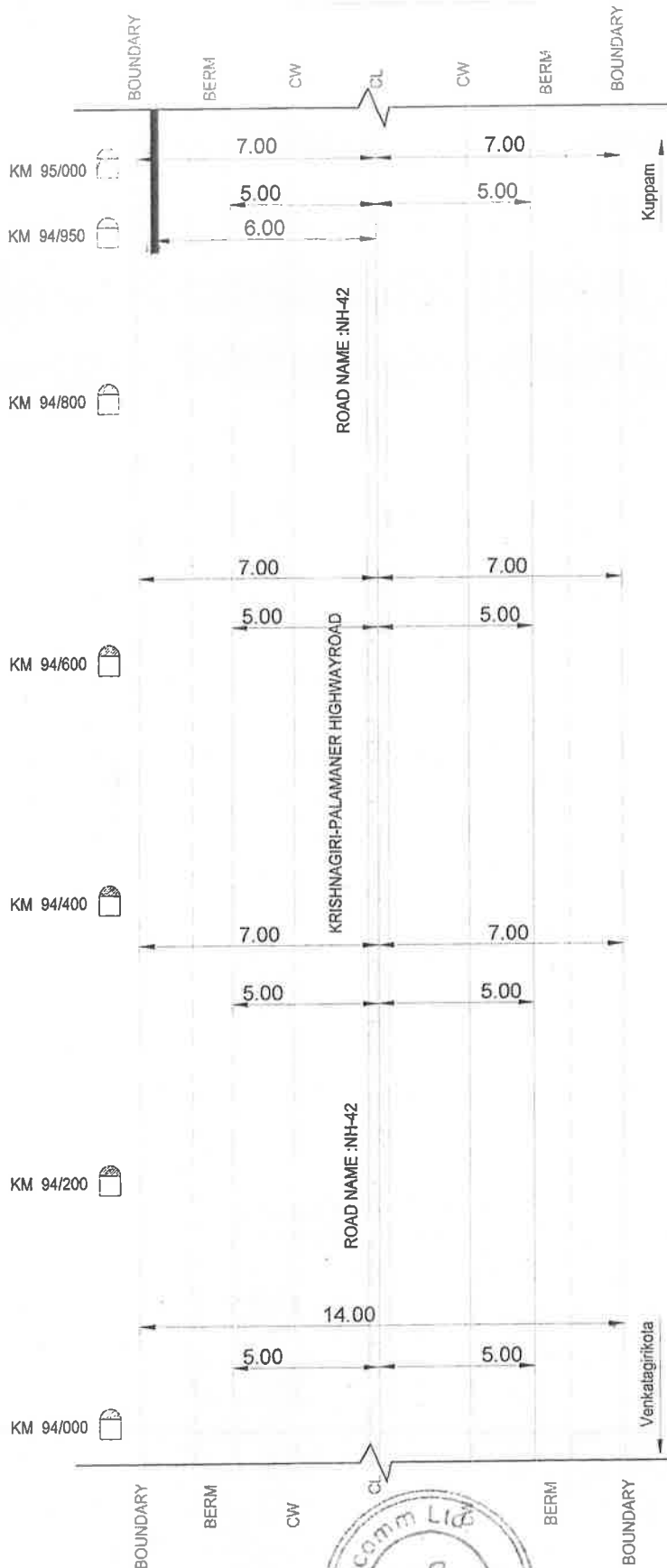
Yours faithfully

  
for Engineer in Chief(R&B)  
NH&CRF, A.P., Vijayawada

  
Copy to the Superintending Engineer N.H.circle, Anantapur for n/a.  
Copy to the Executive Engineer, N.H.Division, Chittoor for n/a.

# ROW PLAN FOR VENKATAGIRI KOTA-KUPPAM ROAD NAME :NH-42

SHEET NO .01



RELIANCE JIO INFOCOMM LIMITED  
ALL DIMENSIONS ARE IN METERS

## LEGEND:-

- BERM
- ROW BOUNDARY
- BT
- PROPOSED RJIL OFC
- CULVERT / BRIDGE
- RAILWAY LINE

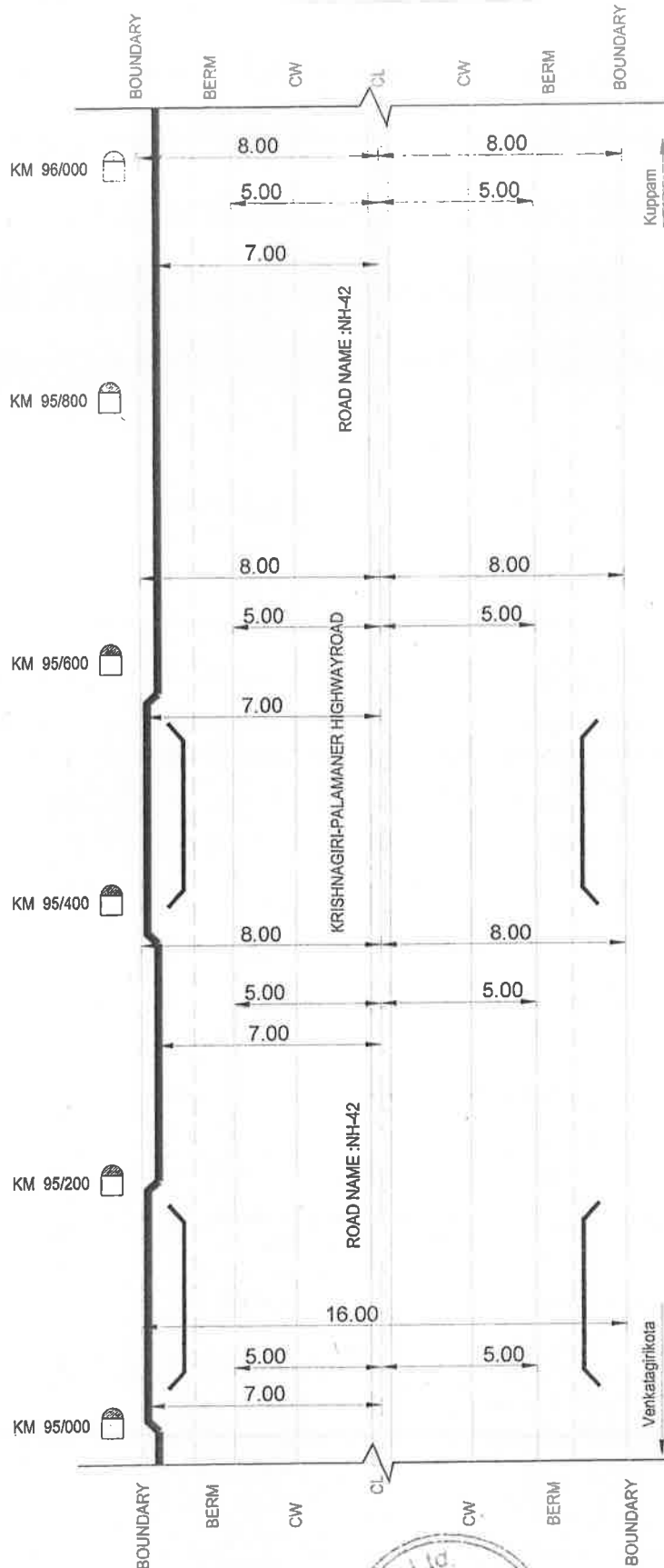
SCALE

NOT TO SCALE









# ROW PLAN FOR VENKATAGIRI KOTA-KUPPAM ROAD NAME :NH-42

SHEET NO .02



RELIANCE JIO INFOCOMM LIMITED  
ALL DIMENSIONS ARE IN METERS

## LEGEND:-

-  BERM
-  ROW BOUNDARY
-  BT
-  PROPOSED RJIL OFC
-  CULVERT / BRIDGE
-  RAILWAY LINE

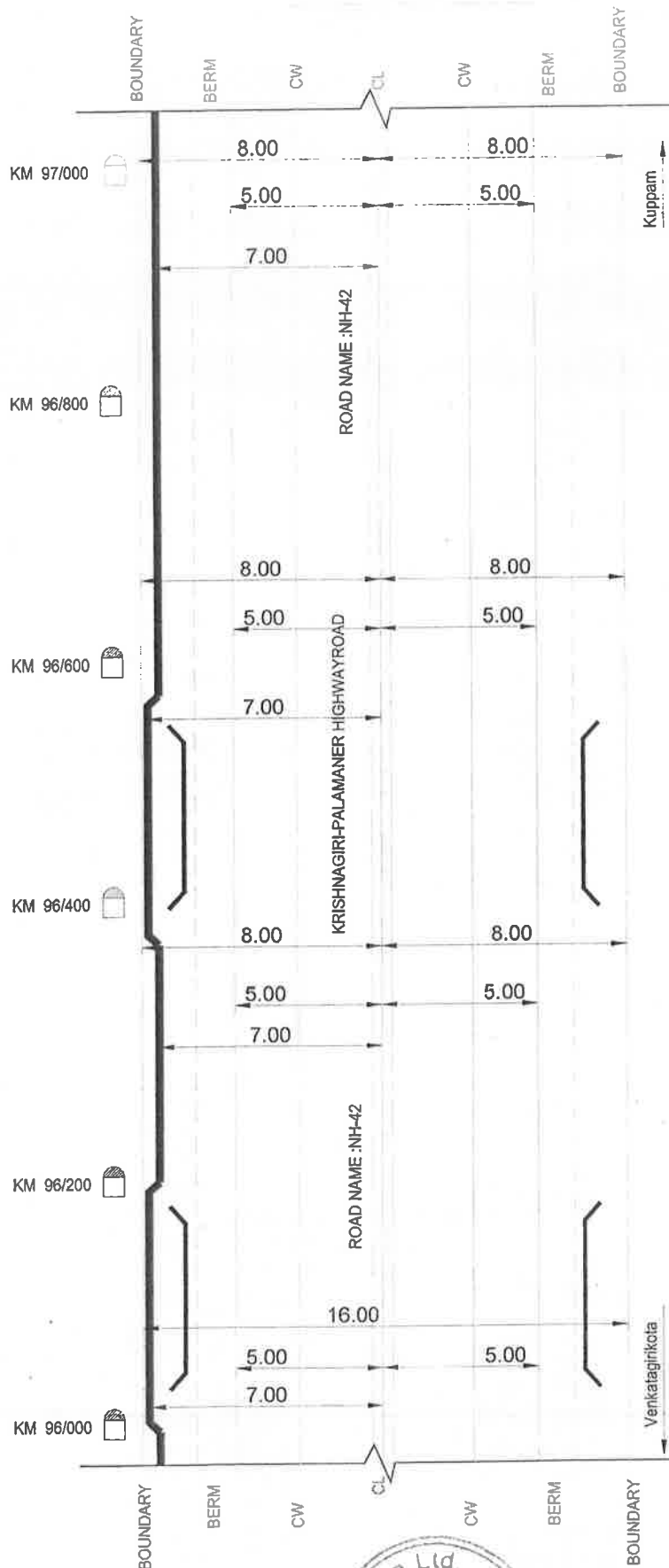
SCALE

NOT TO SCALE



# ROW PLAN FOR VENKATAGIRI KOTA-KUPPAM ROAD NAME :NH-42

SHEET NO .03



RELIANCE JIO INFOCOMM LIMITED  
ALL DIMENSIONS ARE IN METERS

## LEGEND:-

- BERM
- ROW BOUNDARY
- BT
- PROPOSED RJIL OFC
- CULVERT / BRIDGE
- RAILWAY LINE

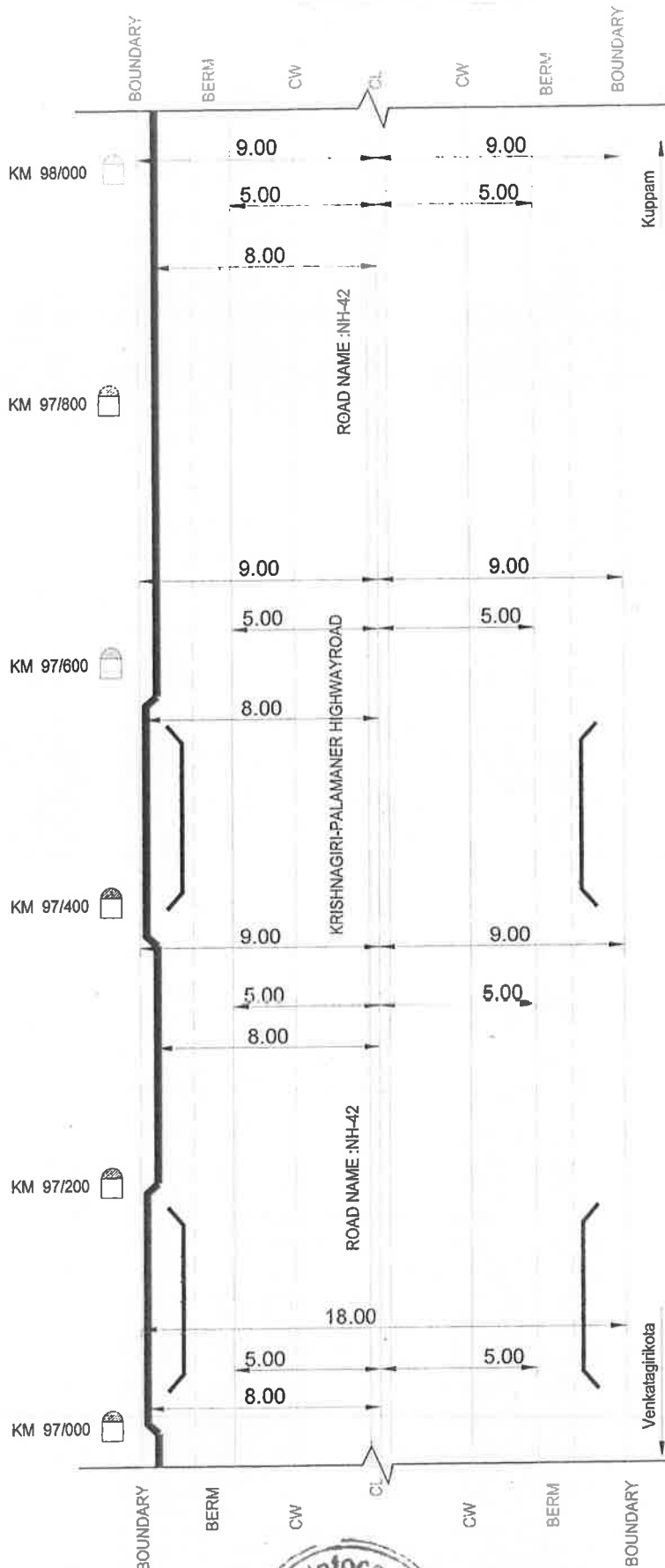
SCALE

NOT TO SCALE



# ROW PLAN FOR VENKATAGIRI KOTA-KUPPAM ROAD NAME :NH-42

SHEET NO .04



RELIANCE JIO INFOCOMM LIMITED  
ALL DIMENSIONS ARE IN METERS

## LEGEND:-

BERM

ROW BOUNDARY

BT

PROPOSED RJIL OFC

CULVERT / BRIDGE

RAILWAY LINE

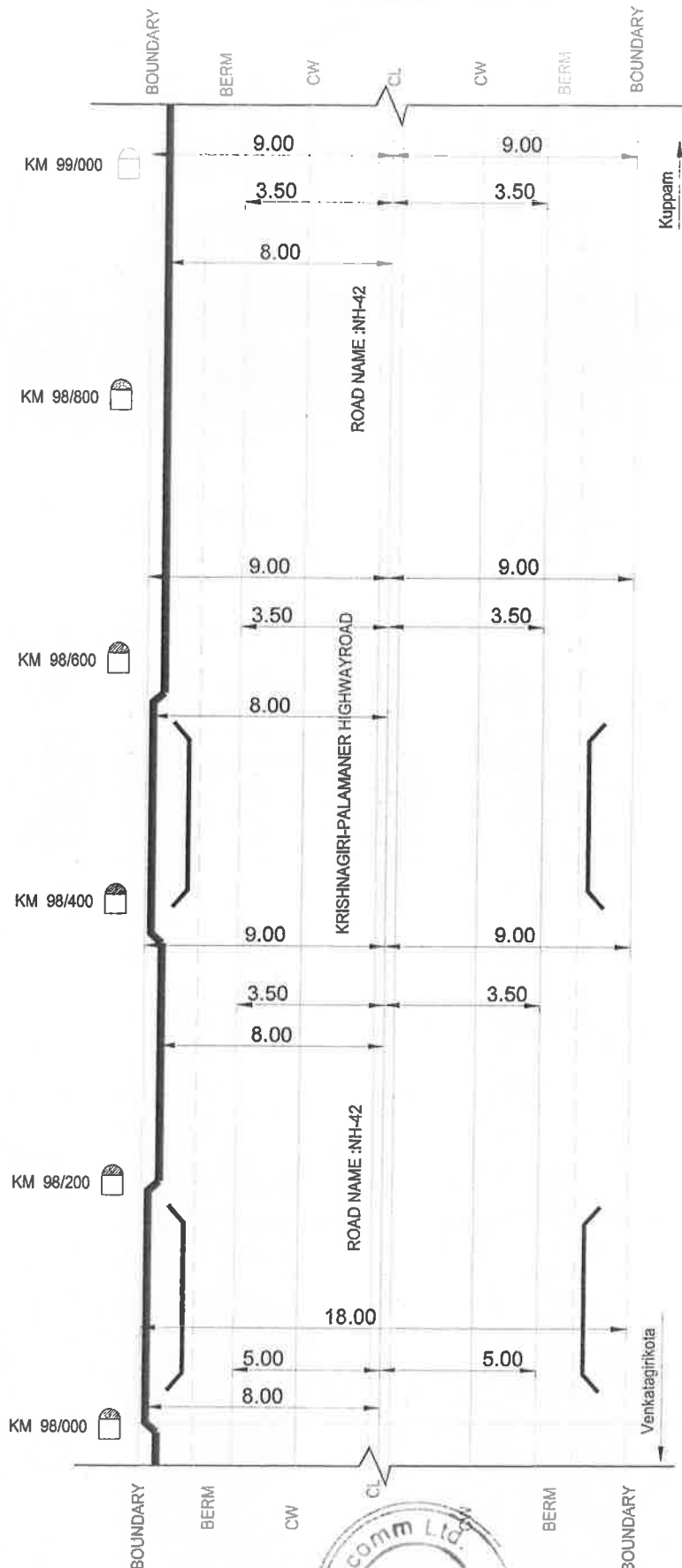
SCALE

NOT TO SCALE



ROW PLAN FOR VENKATAGIRI KOTA-KUPPAM.  
ROAD NAME :NH-42

SHEET NO .05



RELIANCE JIO INFOCOMM LIMITED  
ALL DIMENSIONS ARE IN METERS

LEGEND:-

- BERM
- ROW BOUNDARY
- BT
- PROPOSED RJIL OFC
- CULVERT / BRIDGE
- RAILWAY LINE

SCALE

NOT TO SCALE






SHEET NO .06



LEGEND:-

- 
- BERM  
 ROW BOUNDARY  
 BT  
 PROPOSED RJIL OFC  
 CULVERT / BRIDGE  
 RAILWAY LINE

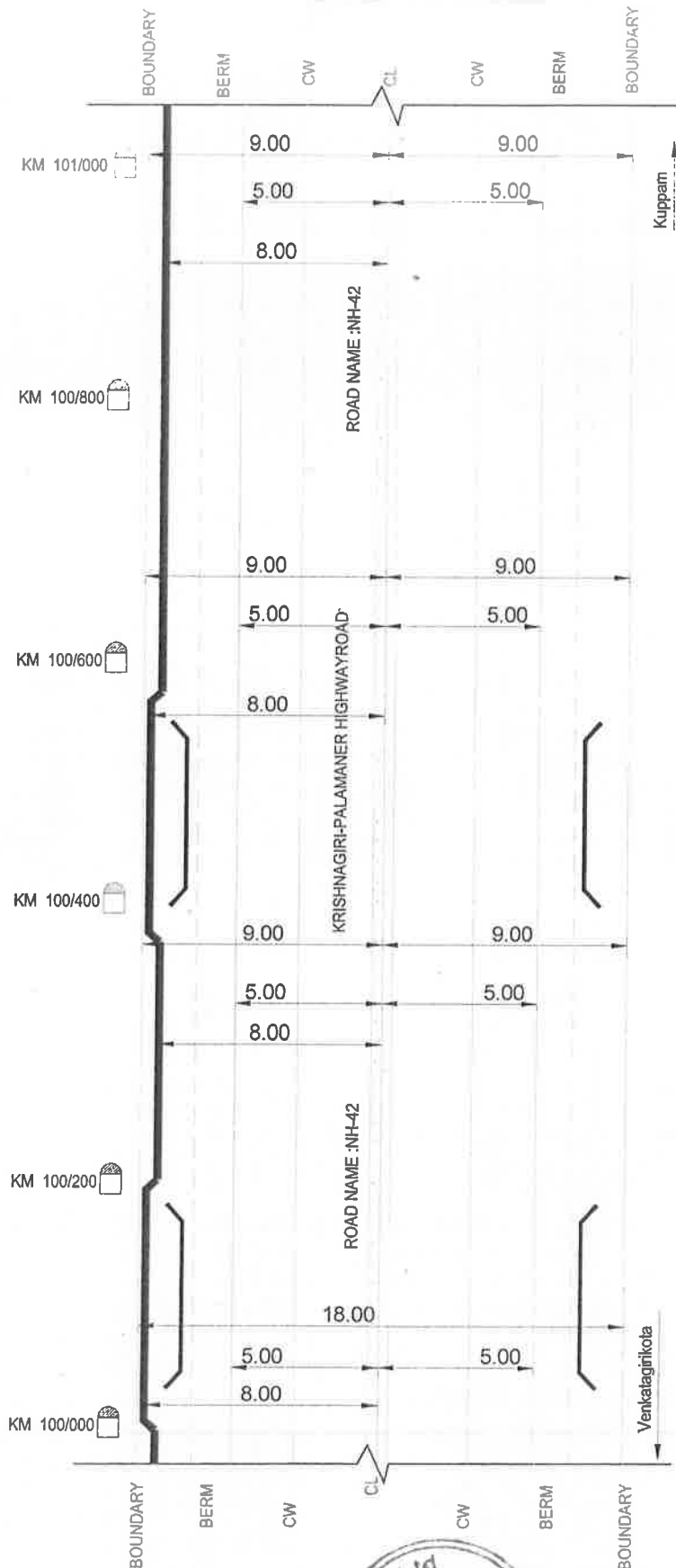
SCALE

NOT TO SCALE



ROW PLAN FOR VENKATAGIRI KOTA-KUPPAM  
ROAD NAME :NH-42

SHEET NO .07



RELIANCE JIO INFOCOMM LIMITED  
ALL DIMENSIONS ARE IN METERS

LEGEND:-

- BERM
- ROW BOUNDARY
- BT
- PROPOSED RJIL OFC
- CULVERT / BRIDGE
- RAILWAY LINE

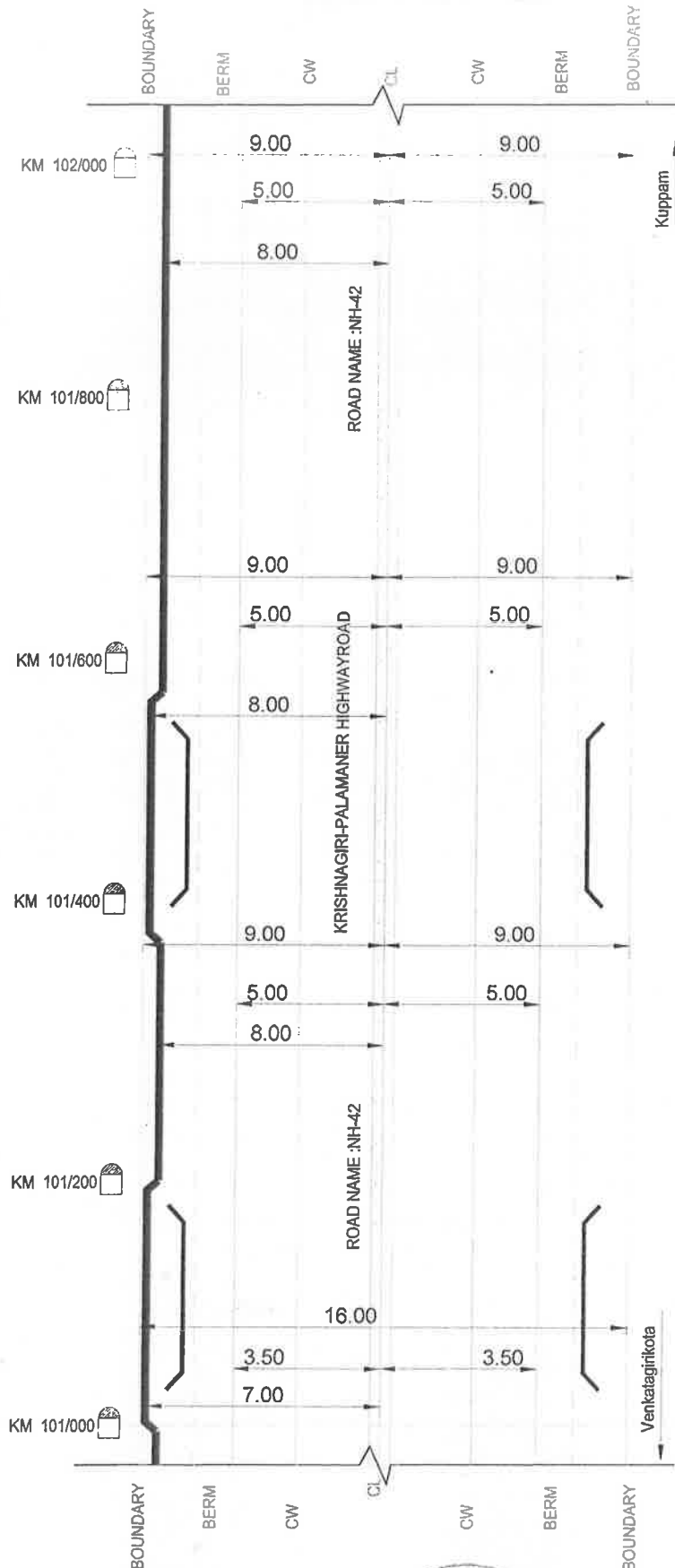
SCALE

NOT TO SCALE



ROW PLAN FOR VENKATAGIRI KOTA-KUPPAM  
ROAD NAME :NH-42

SHEET NO .08



RELIANCE JIO INFOCOMM LIMITED  
ALL DIMENSIONS ARE IN METERS

LEGEND:-

- BERM
- ROW BOUNDARY
- BT
- PROPOSED RJIL OFC
- CULVERT / BRIDGE
- RAILWAY LINE

SCALE

NOT TO SCALE



# ROW PLAN FOR VENKATAGIRI KOTA-KUPPAM ROAD NAME :NH-42

SHEET NO .09

